


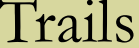






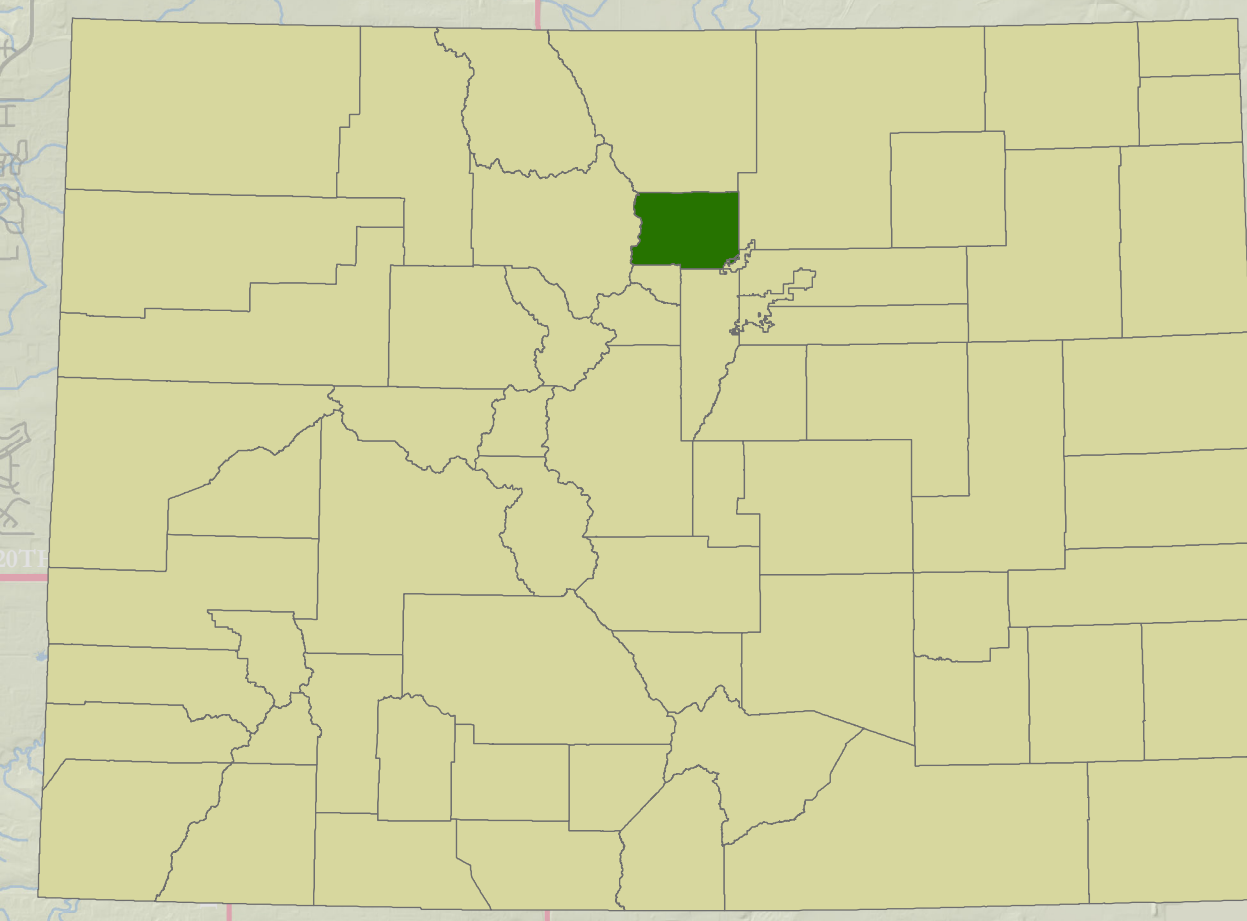
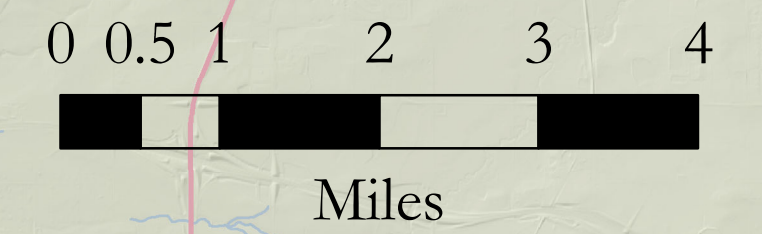
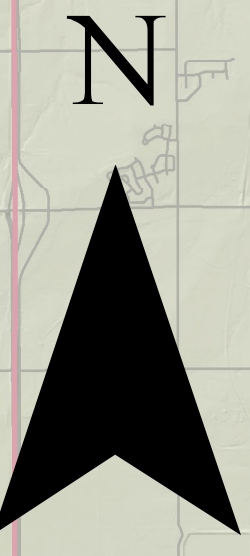


Boulder County, CO Recreation 2017

Legend

-  Highways
-  Streets
-  Mountain Passes
-  Trails
-  Continental Divide
-  Lakes and Reservoirs
-  Streams
-  Open Space
-  Rocky Mountain National Park
-  Peak to Peak Scenic Byway
-  Municipalities



Lakes are labeled when greater than 30 acres.

Produced for the Cartography Final Project, 05/02/17
 Labert Conformal Conic Projection, Colorado State Plane North
 Source data from Boulder County GIS Open Data
<http://gis-bouldercounty.opendata.arcgis.com/>
 Cartographers: Simon Okes, Miller Irwin, William Warburton

