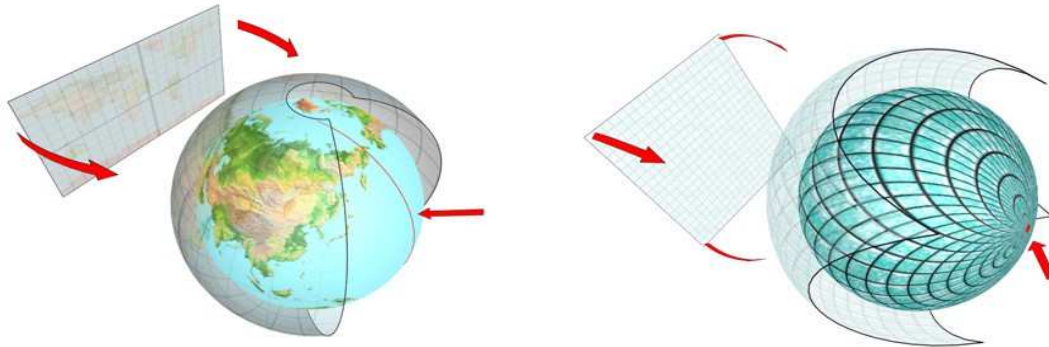


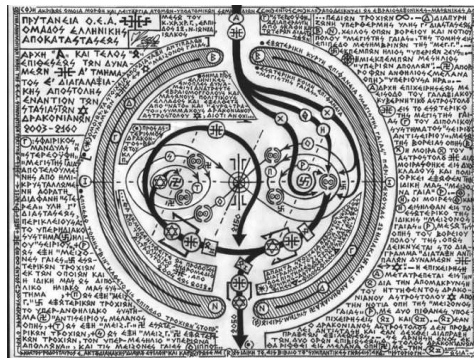
The Earth isn't flat, but much bigger than we are told.





The earth is a part of something much bigger. Therefore, it seems flat, but that's because of the scale. There are many continents, and 33 of them were camouflaged through our classic earth model, by bending them inward through Antarctica.



This is where the term 'hollow earth' comes from.



Therefore, Antarctica also has the form of a human brain.
 This may be coincidence or for cynical reasons.




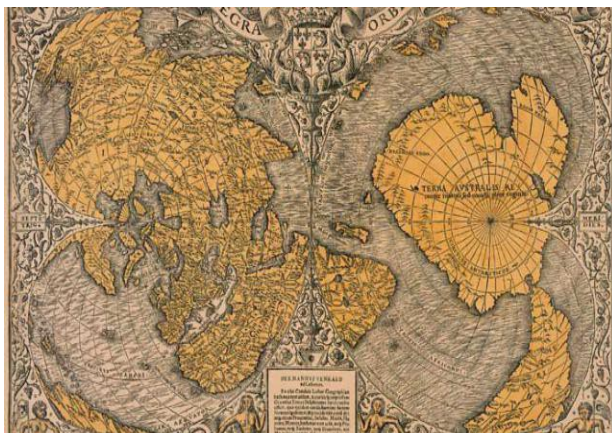
There is still much land beyond antarctica. (the wall).



Besides : The mean radius of Earth is 3.959 miles (6.371 kilometers). The planet's rotation causes it to bulge at the equator. Earth's equatorial diameter is 7.926 miles (12.756 km), but from pole to pole, the diameter is 7.898 miles (12.714 km) - a difference of only 28 miles (42 km).

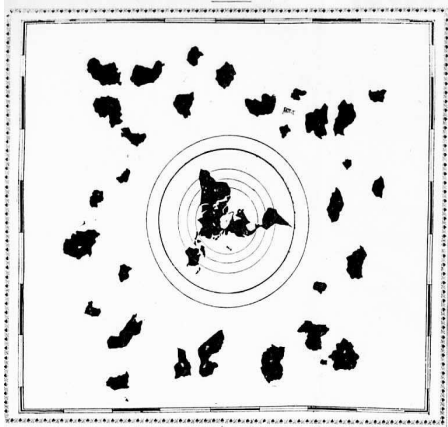
The circumference of Earth at the equator is about 24,874 miles (40,030 km), but from pole to pole - the meridional circumference - Earth is only 24,860 miles (40,008 km) around. This shape, caused by the flattening at the pole, is called an oblate spheroid.

The elite of this world is aware of this, but they've kept it secret for centuries, simply by manipulating the world map.




The first continent beyond the Arctic border is Neuschwabenland. (Agartha). This explains why the Nazis were that active during the Second World War in this area.

Was This World Map Made Ten Centuries Ago?



This is also the reason why the Nazis went to settle in Bariloche (Argentina) after WWII, because they could make the transition very quickly.



ANTARKTEN AM POLAR MIT DEN KOORDINATEN: LÄNGEN GRADEN, 11° SÜDLICHER BREITE UND 1° ÖSTLICHER LÄNGE, AUF EINER TIEFE VON 466 METERN.

Der Anweisung ist strikt zu folgen!

1. Abtauchen. Vom Punkt des Abtauchens mit helber Sicht, einer Scheitelpunkt-Örtungslänge von 10° mit einer Zugentlastung (Hauptausrichtung) 5°, Entfernung 100 km. (Zugentlastung 1000 kg, 5000 Meter, 1000 Meter des Seeres im Rotorlot ist der Druck auf den Schiffskörper beim Abtauchen ein unerschütterliches.)
2. Aufsteigen. Zellen mit einer Streckenlänge, Aufsteigwinkel 25° mit einer Scheitelpunkt-Örtungslänge von 22°, 190 Meter nach oben, Entfernung 75,5 km.
3. Obereretes Abtauchen! Aufsteigen. Zellen mit einer Streckenlänge, Aufsteigwinkel 41°. Sicht - geradlinig 110 Meter nach oben, Entfernung 21,5 km. Danach Scheitelpunkt-Örtungslänge von 8° bis zum Aufsteigen an die Oberfläche in der Größe, Entfernung 81 km.
4. Sicht an der Oberfläche innerhalb der Grenze mit einer Scheitelpunkt-Örtungslänge von 8°, Entfernung 286 km.
5. 6. Obereretes Abtauchen! Abtauchen. Mit einer Zugentlastung, (Hauptausrichtung) 45°, 200 auf eine Tiefe von 290 Metern, Entfernung 610 km. Danach mit einer Scheitelpunkt-Örtungslänge von 20° nach oben bis 310 Meter bis zur Umlagerung in den Rotorlot fortgesetzt wird. Fluch der Marke 310 Meter ist das Abtauchen mit einer Zugentlastung fortzusetzen. Abtauchwinkel 7° bis auf 360 Meter, Entfernung 70 km. Weiter Scheitelpunkt-Örtungslänge von 5° bis auf eine Tiefe von 360 Metern.
7. Abtauchen. Zugentlastung, Aufsteigwinkel 22°, 100 Meter nach oben mit einer Scheitelpunkt-Örtungslänge von 28°, Entfernung 49 km.
8. Aufsteigen. Streckenlänge, Aufsteigwinkel 45°, immer geradlinig, bis zum Aufsteigen an die Oberfläche von Asgard, Entfernung 70 km.
9. Sicht nach Asgard. Delle Sicht. Sicht geradlinig, bis die neue Licht ausgeht nicht. Änderungen der Magnetpol. Die Veränderungen der Kräfte haben sich verändert sind zu veranschaulichen!

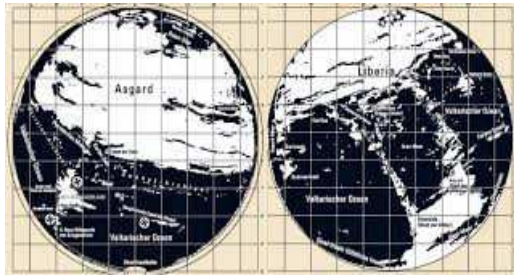
(Weitere Anweisungen im Anker Nr. 3. Grad bei Gintreffen in Agartha offen)

44 - Nr. 1489

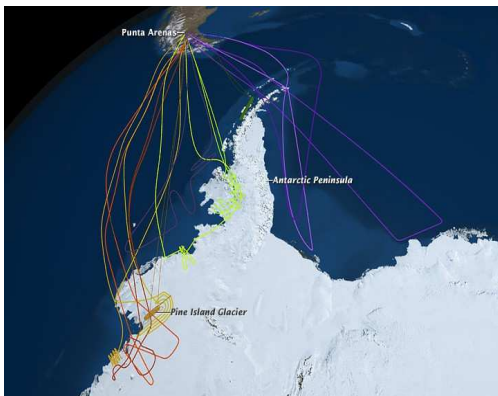
Nach Währungs dem Einsatz in der Geheimhaltung abgeben!
BEI GEFAHR ALS ERSTES VERNICHTEN!

Typ	Nummer	Zeichener	Signtur
Zeichener	Platz	Ort	Ort
Zeichener	Dr. Adolf Dietrich	Ort	Ort

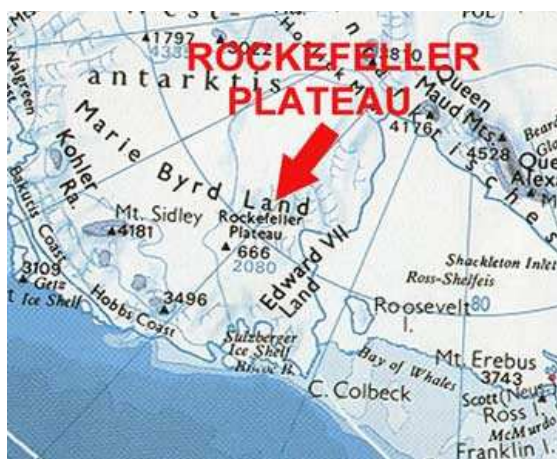
Kennzeichen:
 Geheimkommando:
 Unterschrift:
 Dientlich durch den Kommando der U-Boote der Kriegsmarine des Deutschen Reichs.
 Unterschrift:
 Datum:
 Geheime für die Kriegsmarine in ihrer Aufgabe von 1937 Erzeugnis der Reichsdruckerei des Reichs, Berlin, Januar 1944.



The distance between South Argentina and Neuschwabenland is 'the short-cut'.



This explains again why the elite gave its name to some land parts in Antarctica: Queen Elizabeth base, Rockefeller Plateau, ..



The elite doesn't care if the world as we know it today will soon be destroyed, because they are aware that there is still enough untouched land.




That's what admiral Bird admitted during his interview.

Almost all missiles (NASA) bend in flight and fly towards this continent, with celebrities and high-ranked individuals onboard.



Cropcircles explain:





We are the living embodiment of the Truman show (True Man show). Truth in plain sight.



Flat earthers are on to something but they fall short with the biblical stuff they throw into play and don't grasp the bigger picture. The movement as a whole is meant to be a second thought farm and push you away from the bigger picture.

This explains why the horizon is far outstretched.



And why there are two suns visible.



If the circumference of the earth is 40,000km, the diameter is only 8000km with a crust of 3km thick. Lots of space will not survive

Is it not strange that Rockefeller and Brzezinski 'die' soon after? They are not dead, but have just flown to a safe vacation. Like many others already before them.



I think they are on the nose with us being under a dome. But I don't think the earth is flat. I think we live in a controlled habitat. I think we are the 33rd habitat on planet that is much larger than we think.



33 Continents



33 Lines / 33 Degrees



The flat earth map is on point, and there are other domed habitats on the planet we live on, we are number 33.

The Rothschilds and ruling families own this quadrant. This is why they can deal with impunity in every countries affairs. They own everything under this dome. Perhaps these owners can leave this habitat and visit other habitats. Maybe they are stuck here like us...



Life may have evolved differently under other domes. Hell, we could be a mix of species from other habitats thrown into the one we live in.

The last control mechanism that was put into place was the bible. Its not working out to well these days. They explain the dome in the Bible. Since humans were determined to reach for the stars and question the Bible's authenticity, they needed to create NASA and other space agencies to deceive the people being ruled.

They have a monopoly on space because nobody can know that it's not accessible. It would destroy the illusion that we are free. This is why they elaborately hoax space flight.

The UN map is divided into 33 quadrants. The owners of this habitat are the owners of habitat 33.



There could be 32 other habitats outside of what we call Earth. There can be hundreds, thousands more.

The truth is in plain sight.

There are hundreds of references in movies, music, TV shows and company logos, flaunting the habitat they own with nobody being the wiser.

The truth is, flat earth is a disinformation campaign that is hiding the bigger picture and even incorporating another control mechanism also known as the Bible. We live in an enclosed habitat and land exists outside the confines of our biodome.




This theory can be tested by an independent expedition to Antarctica, but this will never be done :)

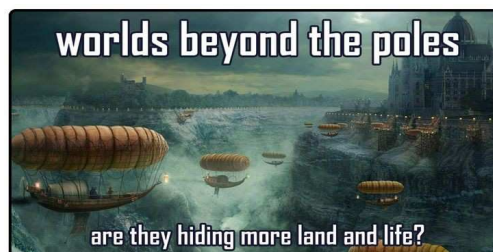
The world is a stage and everything is predetermined. The bible laid out our end 2000 years ago. But it wasn't God's word, it was the word of the deciders and rulers of this quadrant.

I also have a theory that our quadrant is used as a blood factory. Whenever a false flag occurs and they request blood, they can replenish the supply. See the Pulse shooting and blood drives associated. But that's a whole other story.

The question is, are the rulers of all the quadrants even human? In order to build an encloser this massive, I wouldn't think so. But who knows how far technology has progressed in billions of years.



VRAAXON



<https://rumble.com/user/Vraaxon>