


Bandhavgarh National Park

Introduction



Bandhavgarh is known for its Tiger sightings. Arguably, it is the best park to not only see Tigers, but even to photograph them. [Bandhavgarh Tiger Sightings](#) with an area of 105 km² host the high density of the tiger population in India. The park also hosts a large breeding population of Indian leopards and has a large biodiversity of wild animals. The park is very famous for tiger sightings and that's also a reason



#153122448

Why Bandhagarh National Park



Lush greenery of the forested regions that are incredibly the natural abode of the variant of wild species

With elephant and jeep safari you can have a closer look to all these majestic creatures

The Sanctuary known for the various species of wild creatures.

Sanctuary is best known for the preservation of the most astonishing tiger species



Bandhavgarh is divided into three core zones: Tala, Magdhi, Khitauli

Bandhavgarh National Park is one of the reserves in India with the highest number of tigers.

Opening Hours and Safari Times



The park offers two safaris in a day, morning and mid-afternoon.

Both parks remain closed from June 30 to September 30 each year, closed on every Wednesday afternoon safari as well as on Holi and Diwali festival. Park remains closed for evening safari on every Wednesday.



How to reach Bandhavgarh National Park



By Air:

Domestic airport facilities from Jabalpur(160 km) and Khajuraho(225 km) are available to reach Bandhavgarh. Jabalpur is the nearest city from Bandhavgarh which is also connected to some of the major cities in India. Cabs are also easily available from these airports.

By Train:


All the railway stations have good connectivity from Bandhavgarh. Umaria(37km) and Katni(100 km) are the nearest railway stations from Bandhavgarh. Jabalpur railway station is also there which is 180 km from Bandhavgarh. These railway stations have direct connectivity from all the major cities in India. For example, Delhi, Mumbai, Jaipur, Bengaluru, Chennai, Haridwar, Agra and many more.



Distances from major cities to Bandhavgarh:



Route	Distance
Umaria to Bandhavgarh	37 km
Katni to Bandhavgarh	100 km
Jabalpur to Bandhavgarh	190 km
Khajuraho to Bandhavgarh	250 km
Bandhavgarh to Kanha National Park (Khatia)	260 km
Bandhavgarh to Panna National Park	210 km
Bandhavgarh to Pench National Park	390 km



Why Wildtrails



4 Years Data

First and only company with Sightings Info analytics & predictability into planning Wildlife holidays.



Artificial Intelligence

WildTrails uses Artificial Intelligence to maximize the chances of Wildlife Sightings



Best Tracker

WildTrails uses the network of best tiger tracker experts associated with the particular zone of the park.



Best Sightings


The Only Company With The Sightings Info Extensive expert trackers network



Pros Of Booking Safari With Wildtrails



- First and only company with Sightings Info analytics & predictability into planning Wildlife holidays.
- WildTrails uses Artificial Intelligence to maximize the chances of Wildlife Sightings
- WildTrails uses the network of best tiger tracker experts associated with the particular zone of the park
- The Only Company With The [Recent Sightings](#) Info Extensive expert trackers network



www.wildtrails.co | +91 9901175444 | info@wildtrails.co

shutterstock.com • 128812522



Thank You