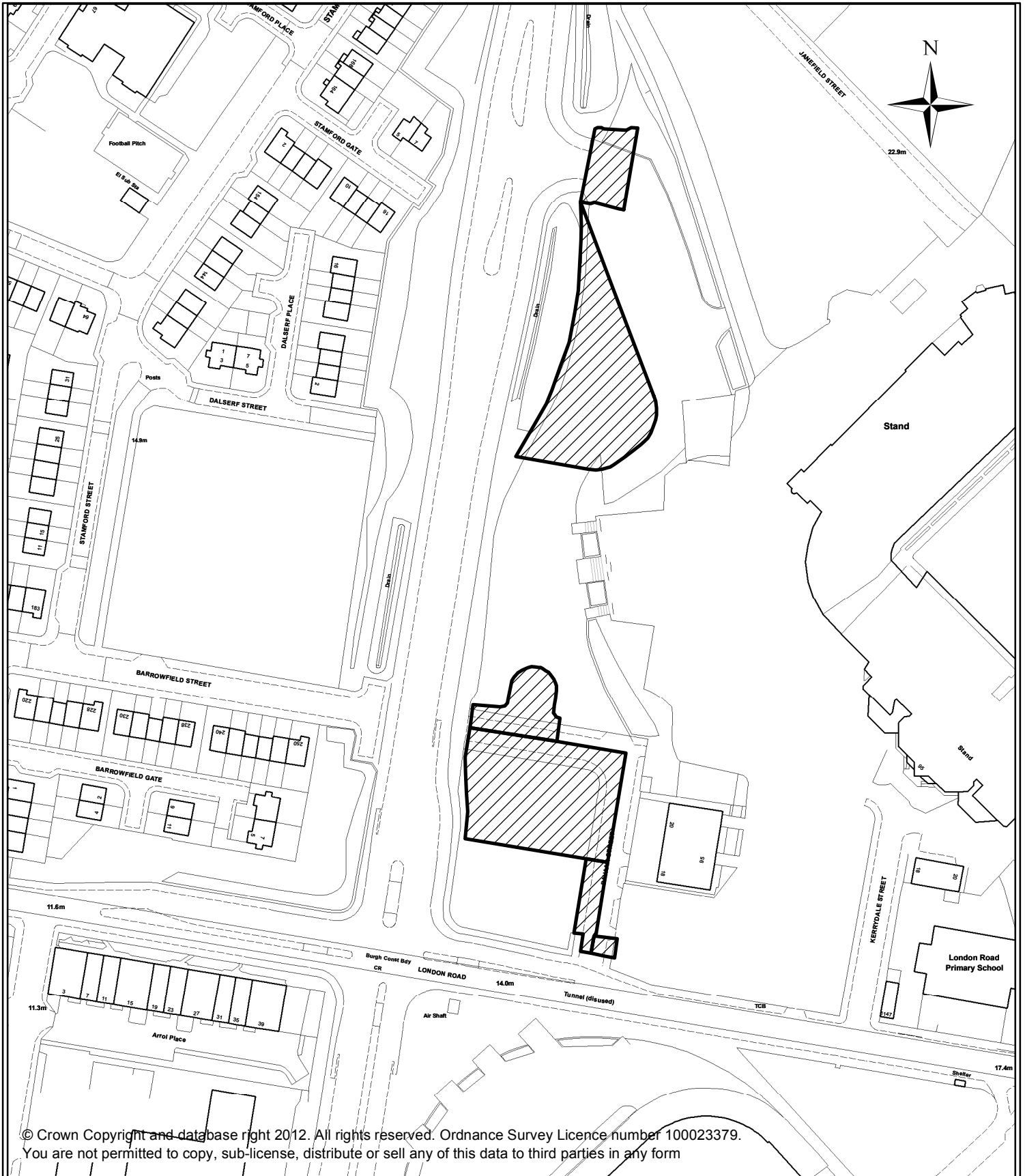


LOCATION PLAN



GLASGOW CITY COUNCIL
DEVELOPMENT AND
REGENERATION SERVICES

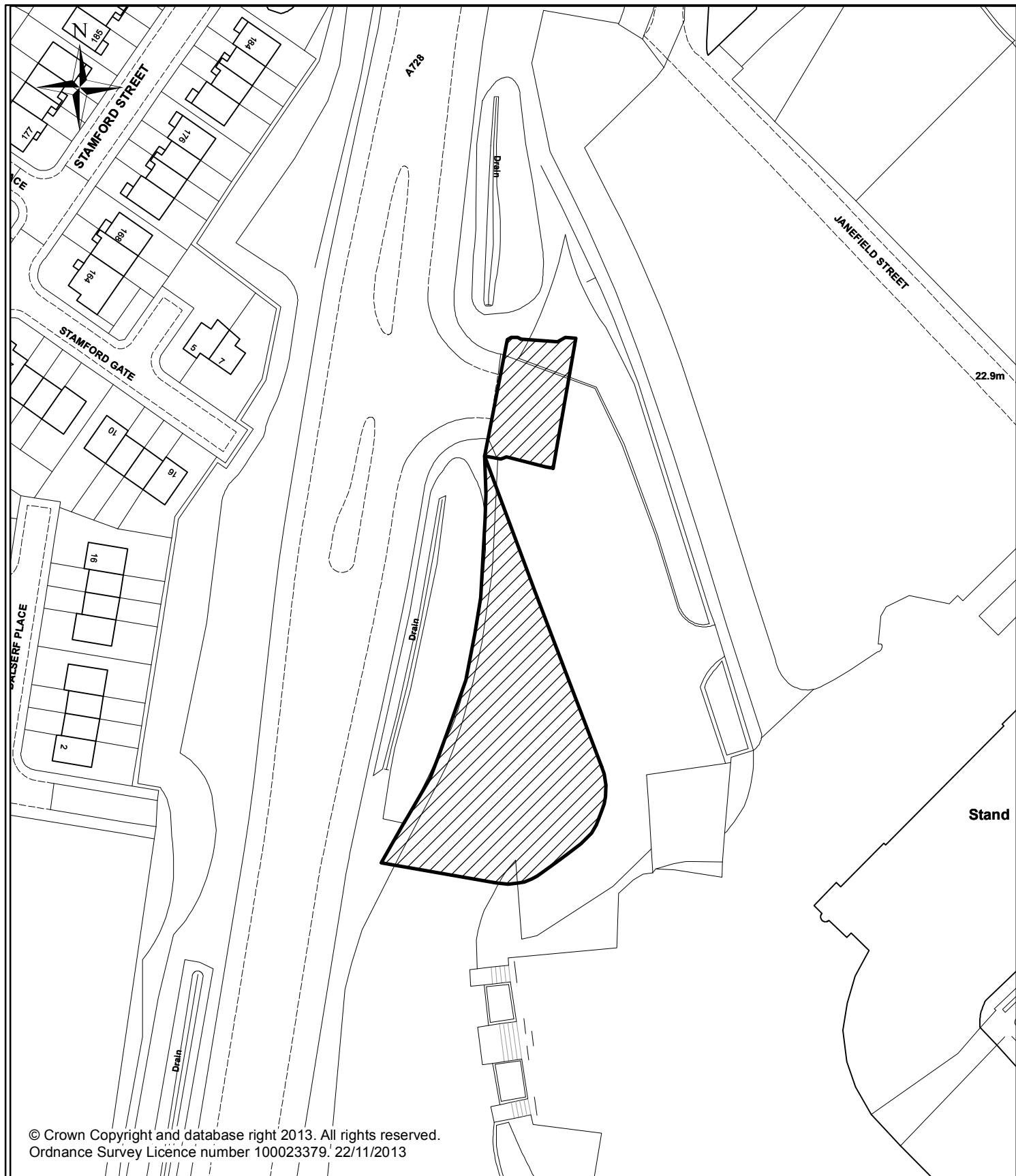
231 GEORGE STREET, GLASGOW G1 1RX
 Executive Director
 Richard Brown

SURPLUS LAND

CLYDE GATEWAY ROAD

Date:	22/11/2013
By:	CBR
Ref No:	J73055
Scale:	1:2,000

PLAN 1



© Crown Copyright and database right 2013. All rights reserved.
 Ordnance Survey Licence number 100023379. 22/11/2013



**GLASGOW CITY COUNCIL
 DEVELOPMENT AND
 REGENERATION SERVICES**

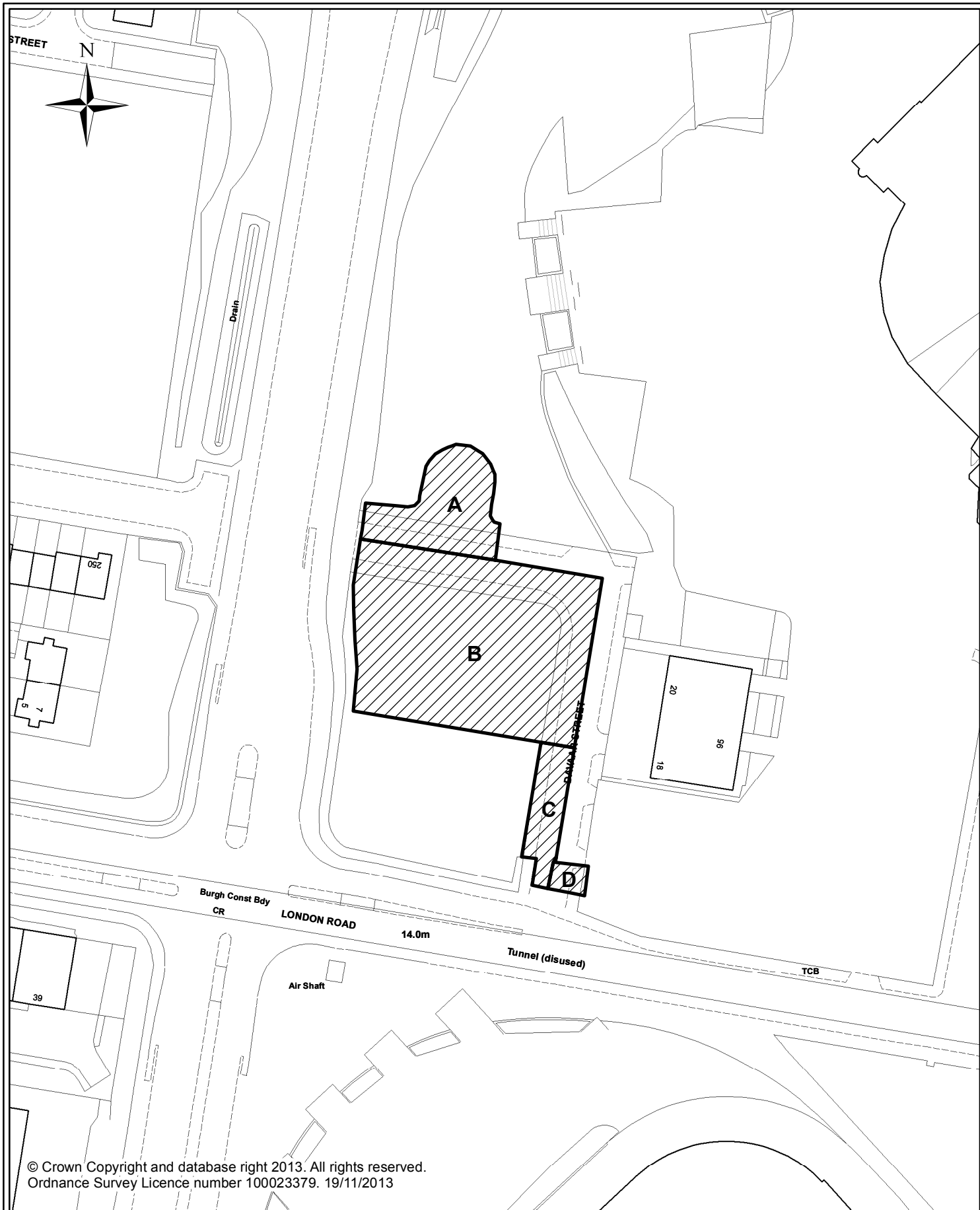
231 GEORGE STREET, GLASGOW G1 1RX
 Executive Director
 Richard Brown

East End Regeneration Route : Plot 43

Date:	19/11/2013
By:	CBR
Ref No:	69513
Scale:	1:1,250

(N.B. Plotting based on Scanned image of Land Services
 As Built Drg No.102644/02/4/1436, Dated 05/12)

PLAN 2



© Crown Copyright and database right 2013. All rights reserved.
 Ordnance Survey Licence number 100023379. 19/11/2013

East End Regeneration Route, Glasgow, parts of plots 44, 47, 48 and part of plot 8 of The Bridgeton/Dalmarnock CPO



**GLASGOW CITY COUNCIL
 DEVELOPMENT AND
 REGENERATION SERVICES**

231 GEORGE STREET, GLASGOW G1 1RX
 Executive Director
 Richard Brown

OS Sheet: NS6163NE

I.M. Job No: J69479

Area: 3485 sq m

Cost Centre No: 115989

File: 115989

Date: 19/11/2013

Scale: 1:1,250

Tech: CBR