

Contacting Your Six Members of the WA Legislative Council (Upper House)

Identify your local MLC on later pages.

MLC Name (weblink to Ph./Photo)	Party	Region	EMAIL
<u>Hon. Martin Aldridge MLC</u>	NAT	Agricultural	martin.aldridge@mp.wa.gov.au
<u>Hon. Jim Chown MLC</u>	LIB	Agricultural	jim.chown@mp.wa.gov.au
<u>Hon. Rick Mazza MLC</u>	SFF	Agricultural	rick.mazza@mp.wa.gov.au
<u>Hon. Darren West MLC</u>	ALP	Agricultural	darren.west.mp@mp.wa.gov.au
<u>Hon. Laurie Graham MLC</u>	ALP	Agricultural	laurie.graham@mp.wa.gov.au
<u>Hon. Colin de Grussa MLC</u>	NAT	Agricultural	Colin.DeGrussa@mp.wa.gov.au
<u>Hon. Tim Clifford MLC</u>	GRN	East Metropolitan	Tim.Clifford@mp.wa.gov.au
<u>Hon. Alanna Clohesy MLC</u>	ALP	East Metropolitan	clohesy.emetro@mp.wa.gov.au
<u>Hon. Donna Faragher MLC</u>	LIB	East Metropolitan	faragher.eastmetro@mp.wa.gov.au
<u>Hon. Samantha Rowe MLC</u>	ALP	East Metropolitan	samantha.rowe@mp.wa.gov.au
<u>Hon. Charles Smith MLC</u>	ONP	East Metropolitan	Charles.Smith@mp.wa.gov.au
<u>Hon. Matthew Swinbourn MLC</u>	ALP	East Metropolitan	Swinbourn.emetro@mp.wa.gov.au
<u>Hon. Ken Baston MLC</u>	LIB	Mining & Pastoral	ken.baston@mp.wa.gov.au
<u>Hon. Jacqui Boydell MLC</u>	NAT	Mining & Pastoral	Jacqui.Boydell@mp.wa.gov.au
<u>Hon. Robin Chapple MLC</u>	GRN	Mining & Pastoral	robin.chapple@mp.wa.gov.au
<u>Hon. Stephen Dawson MLC</u>	ALP	Mining & Pastoral	stephen.dawsonmp@mp.wa.gov.au
<u>Hon. Kyle McGinn MLC</u>	ALP	Mining & Pastoral	MiningPastoral.McGinn@mp.wa.gov.au
<u>Hon. Robin Scott MLC</u>	ONP	Mining & Pastoral	Robin.Scott@mp.wa.gov.au
<u>Hon. Peter Collier MLC</u>	LIB	North Metropolitan	peter.collier@mp.wa.gov.au
<u>Hon. Alannah MacTiernan MLC</u>	ALP	North Metropolitan	Alannah.MacTiernan.MLC@mp.wa.gov.au
<u>Hon. Michael Mischin MLC</u>	LIB	North Metropolitan	michael.mischin@mp.wa.gov.au
<u>Hon. Martin Pritchard MLC</u>	ALP	North Metropolitan	Martin.Pritchard@mp.wa.gov.au
<u>Hon. Tjorn Sibma MLC</u>	LIB	North Metropolitan	Tjorn.Sibma@mp.wa.gov.au
<u>Hon. Alison Xamon MLC</u>	GRN	North Metropolitan	alison.xamon@mp.wa.gov.au
<u>Hon. Kate Doust MLC</u>	ALP	South Metropolitan	doust.southmetro@mp.wa.gov.au
<u>Hon. Sue Ellery MLC</u>	ALP	South Metropolitan	sue.ellery@mp.wa.gov.au
<u>Hon. Nick Goiran MLC</u>	LIB	South Metropolitan	nick.goiran@mp.wa.gov.au
<u>Hon. Simon O'Brien MLC</u>	LIB	South Metropolitan	simon.obrien@mp.wa.gov.au
<u>Hon. Aaron Stonehouse MLC</u>	LDP	South Metropolitan	Aaron.Stonehouse@mp.wa.gov.au
<u>Hon. Pierre Yang MLC</u>	ALP	South Metropolitan	pierre.yang.mp@mp.wa.gov.au
<u>Hon. Diane Evers MLC</u>	GRN	South West	Diane.Evers@mp.wa.gov.au
<u>Hon. Adele Farina MLC</u>	ALP	South West	southwesteo@mp.wa.gov.au
<u>Hon. Colin Holt MLC</u>	NAT	South West	colin.holt@mp.wa.gov.au
<u>Hon. Dr Sally Talbot MLC</u>	ALP	South West	sally.talbot@mp.wa.gov.au
<u>Hon. Dr Steve Thomas MLC</u>	LIB	South West	Steve.Thomas@mp.wa.gov.au
<u>Hon. Colin Tincknell MLC</u>	ONP	South West	Colin.Tincknell.MLC@mp.wa.gov.au

How to identify your WA Electoral Region

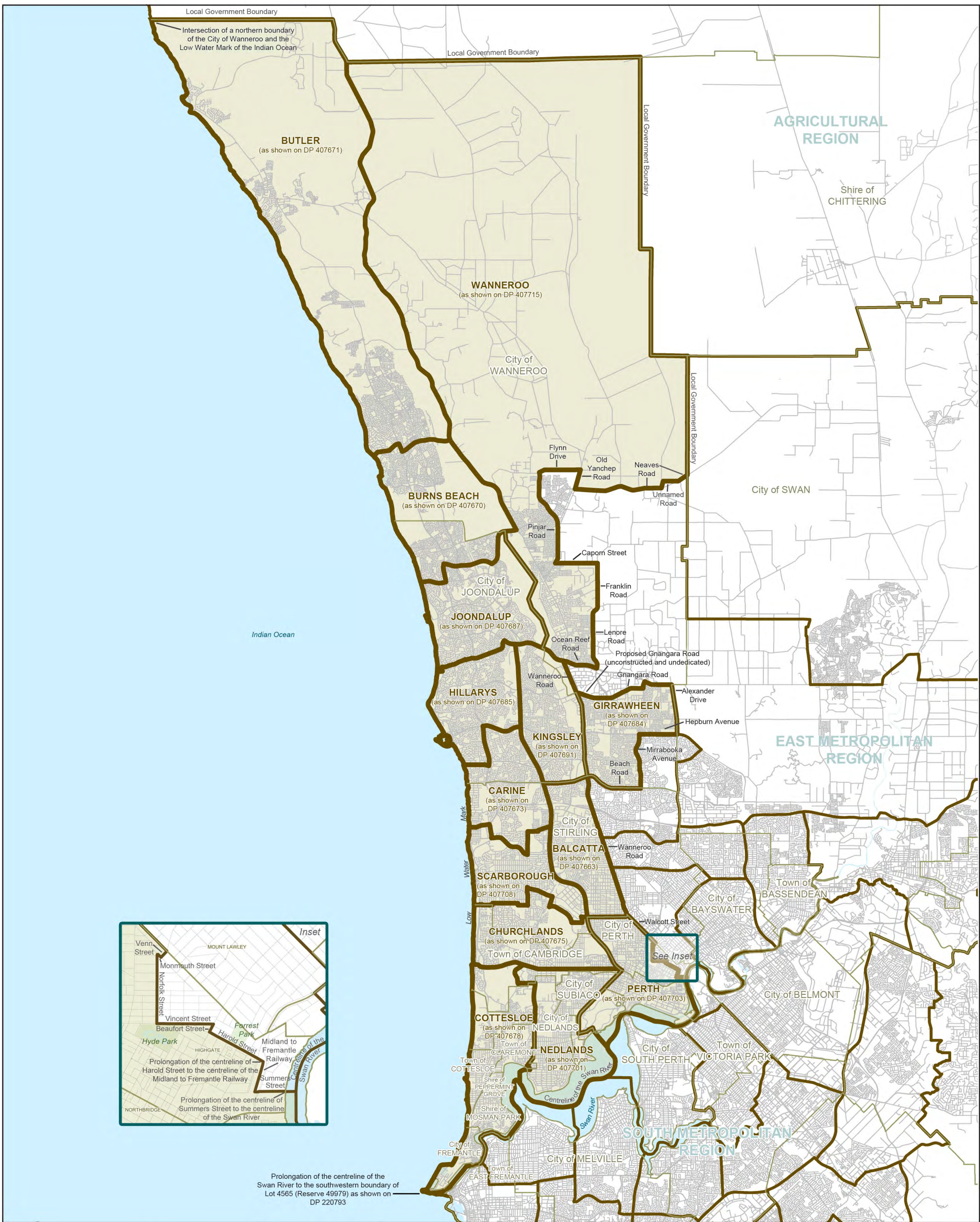
1. Browse to Parliament.wa.gov.au
2. On right of page, Click inside “Find Local Member” search box.
3. Enter your post code. Hit “GO”.
4. Click hyperlink below MLA (Lower House) names for details of your six MLC (Upper House) representatives.

Important Note!

Your postcode or suburb *might* cross a district and/or region boundary. See electoral boundary maps on further pages.

Therefore, to precisely identify your electoral region for both Houses of WA Parliament check your electoral enrolment online: www.elections.wa.gov.au/onlineEnrolmentSystem

Maps of all WA Legislative Council electoral boundaries are on further pages.



Type: Crown Statutory
 Purpose: Statutory

NORTH METROPOLITAN REGION

WESTERN AUSTRALIA

Office of the Electoral Distribution Commissioners

ELECTORAL BOUNDARIES 2015

- Electoral region
- Electoral district boundary/name
- Local government boundary/name
- Road

Coastal districts include offshore island areas. Mid-river centrelines are approximate only. All road boundaries use road centrelines unless otherwise described.

Lodgement date:
 13 November 2015

Gazettal date:
 27 November 2015

Examined
Marshall

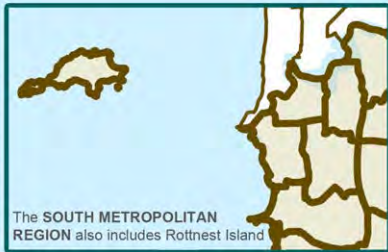
Lead Consultant
 Boundary Definition

13 November 2015
 Date

Landgate
 WESTERN AUSTRALIAN LAND INFORMATION AUTHORITY

DEPOSITED PLAN
407659

Sheet 1 of 1
 Version 1



Prolongation of the centreline of the Swan River to the southwestern boundary of Lot 4565 (Reserve 49979) as shown on Deposited Plan 220793

Indian Ocean

Intersection of a southern boundary of the City of Rockingham and the Low Water Mark of the Indian Ocean

Type: Crown Statutory
Purpose:

SOUTH METROPOLITAN REGION

WESTERN AUSTRALIA



Office of the Electoral Distribution Commissioners



- Electoral region
- ROE Electoral district boundary/name
- CAPEL Local government boundary/name
- Road

Coastal districts include offshore island areas. Mid-river centrelines are approximate only. All road boundaries use road centrelines unless otherwise described.

Lodgement date: 13 November 2015
Gazettal date: 27 November 2015

Examined

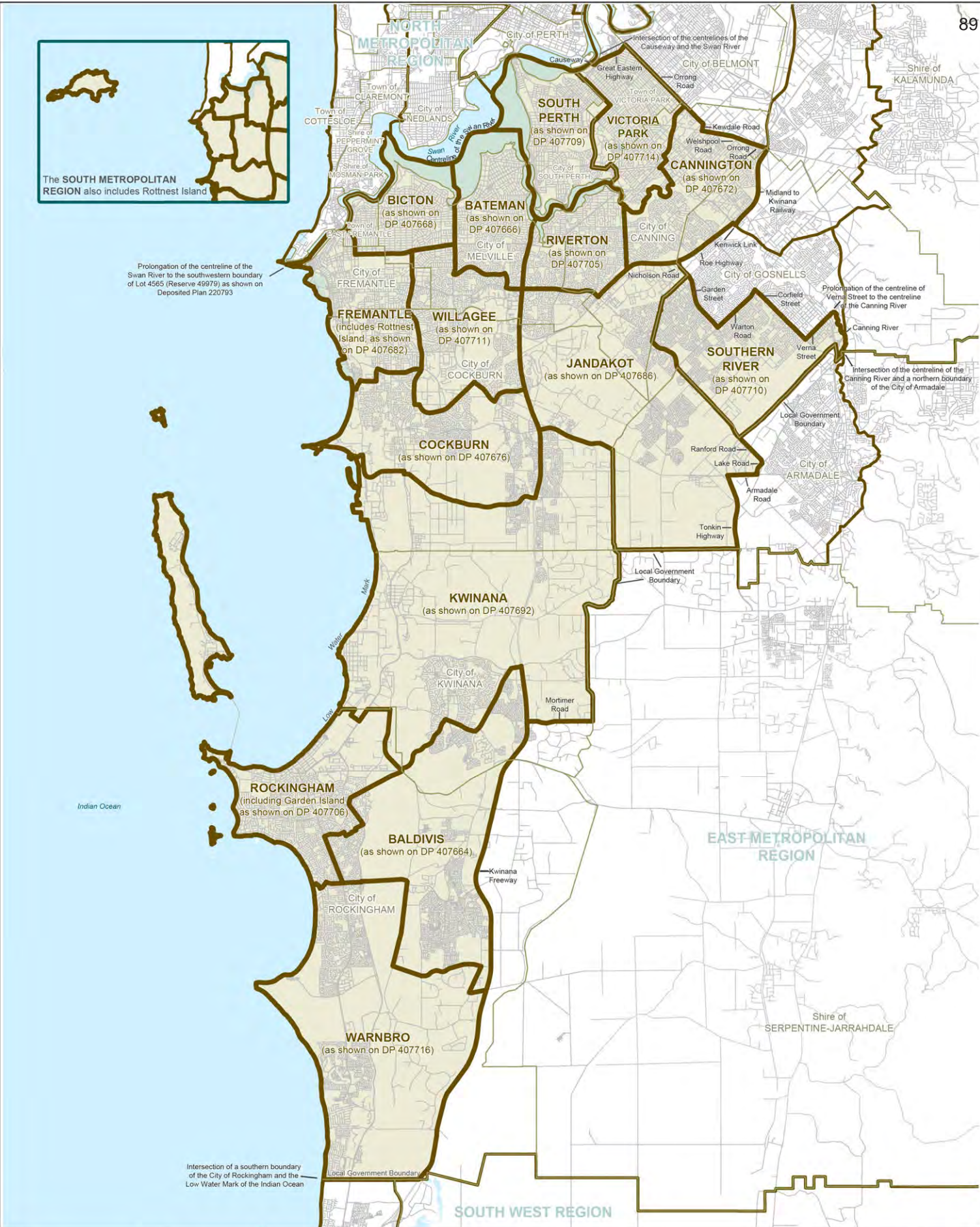
Marshall
Lead Consultant
Boundary Definition

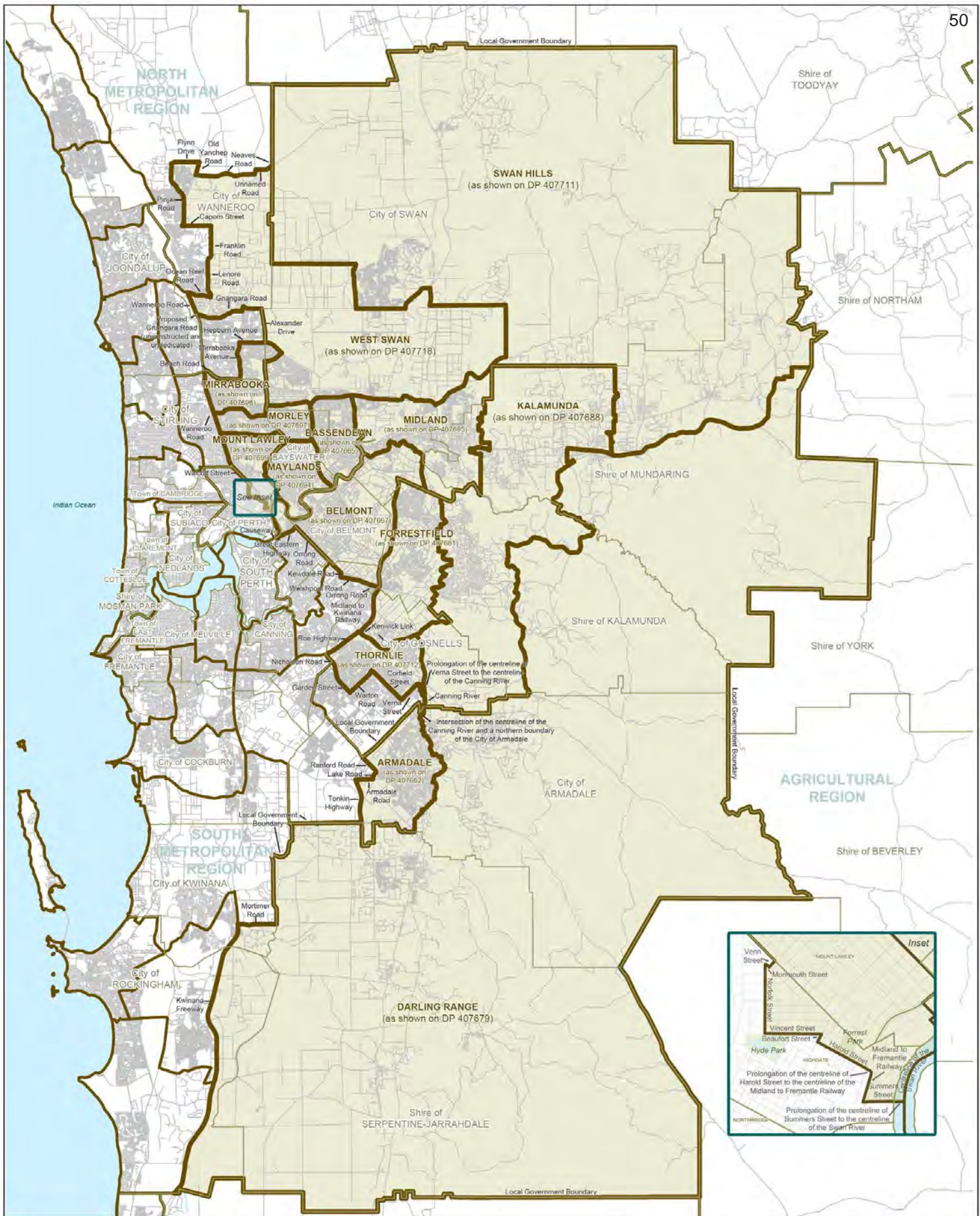
13 November 2015
Date



WESTERN AUSTRALIAN LAND INFORMATION AUTHORITY

DEPOSITED PLAN
407660





Type: Crown
Purpose: Statutory

EAST METROPOLITAN REGION

WESTERN AUSTRALIA

Office of the Electoral Distribution Commissioners

E Electoral region
R Electoral district boundary/name
L Local government boundary/name

Coastal districts include offshore island areas. Mid-river centrelines are approximate only. All road boundaries use road centrelines unless otherwise described.

Lodgement date: 13 November 2015
Gazetted date: 27 November 2015
Examined: *[Signature]*
Lead Consultant Boundary Definition

13 November 2015
Date

WESTERN AUSTRALIAN LAND INFORMATION AUTHORITY

DEPOSITED PLAN
407658

Version 1



Type: Crown Statutory
Purpose: Statutory

AGRICULTURAL REGION

WESTERN AUSTRALIA

Office of the Electoral Distribution Commissioners

ELECTORAL BOUNDARIES 2015

- Electoral region
- ROE Electoral district boundary/name
- Local government boundary
- Road
- Town

Coastal districts include offshore island areas. Mid-river centrelines are approximate only. All road boundaries use road centrelines unless otherwise described.

Lodgement date: 13 November 2015
Gazettal date: 27 November 2015

Examined: *Marshall*
Lead Consultant: Marshall
Boundary Definition

13 November 2015
Date

WESTERN AUSTRALIAN LAND INFORMATION AUTHORITY

DEPOSITED PLAN
407655

Sheet 1 of 1
Version 1



Type: Crown Statutory
 Purpose: Crown Statutory

MINING AND PASTORAL REGION

WESTERN AUSTRALIA

Office of the Electoral Distribution Commissioners

ELECTORAL BOUNDARIES 2015 WA

- Electoral region
- Electoral district boundary/name
- Local government boundary
- Road
- Town

Coastal districts include offshore island areas. Mid-river centrelines are approximate only. All road boundaries use road centrelines unless otherwise described.

Lodgement date: 13 November 2015
 Gazetted date: 27 November 2015
 Examined: *Marshall*
 Lead Consultant: Marshall
 Boundary Definition: 13 November 2015
 Date: 13 November 2015

WESTERN AUSTRALIAN LAND INFORMATION AUTHORITY

DEPOSITED PLAN
407656

Sheet 1 of 1 Version 1