


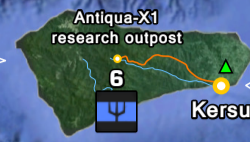
Amralis Region

Map of Amra and Verolia Islands



Verolia Island

North of Amra Island, populated sparsely, green Verolia Island is a place of mysterious past. In the north of island Taisaanat Kotei is currently researching ruins of Talocan culture and ancient ship wreckage of unknown origin. Island is also a staging point for Amralis Defence Forces.



Kersu - fort city

There is only one city on Verolia. Heavily militarized and full of big, armored mecha, it's probably the most secure place on the whole planet. Launchpads provide fast connection with space stations.



AMRALIS - capital city of Amralis Region - Amra Island

Located on Amra Island, this is the capital of the Amralis region. City itself have a long history, starting first with large Gallente outpost, which was further expanded with Minmatar and Caldari settlements. Status of the city was heavily disputed during the Caldari-Gallente war, ending in military intervention and local Caldari corporation - Taisaanat Kotei - taking over the official administration. Over the course of years corporation created conditions for a relatively trouble-free, happy living. City is known for large tourism and filmmaking industry, military production facilities and science research laboratories.



Miria - underwater city

Tourism, casinos, exotic dancers, rides in the submarine, undersea safaris, entertainment centers and anything you wish. Under the sea the day never ends. Built by Koinuun Kotei corporation, the sole purpose of this marvelous city is to fulfill human urges. Gallente citizens can feel here like at home, but everyone is equally welcomed. Bring cash.

Miria

Kasari

AMRALIS



- - cities
- - roads
- - rivers
- ▲ - launchpads

Amralis Region in its entirety


Amralis region consists of Amra and Verolia Islands located on the surface of the life-bearing planet Funtanainen IX. Islands are mountainous, located in tropical climate zone, with sandy beaches. Industry consists mainly of farming, tourism, filmmaking, science research, military production, meat and fertilizer production. Most known export items from the region: Harroule dryweed, traditional brands of spirits, holoreels with happy endings.




Flag of the region includes traditional Amralisian symbols, eye and trident.

Points of interest

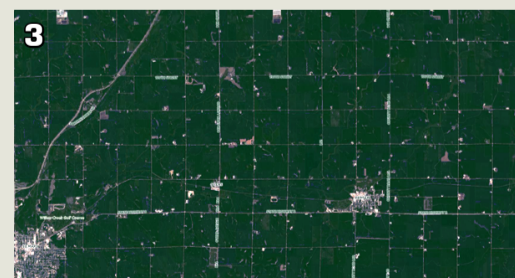
Kadran launchpads



VESA-X1 military fort



Automatic farms



Traditional farming



Fish farms



TAISAAANAT KOTEI research labs



KOINUUN KOTEI cloning labs



IXOHOXI mountain

